

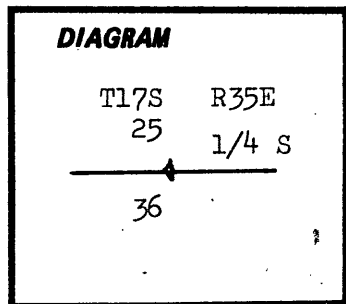
CERTIFIED RECORD OF LAND CORNER MONUMENTATION

**History of original corner establishment:**

Established in 1884 by William R. Gradon under contract no. 497 dated March 7, 1884. Surveyor General's records state:

Set a basalt stone 13x8x6 ins 8 ins in the ground for 1/4 sec cor marked 1/4 on N. face from which:

A pine 22 ins diam bears N. 20° E. 18 lks marked 1/4S BT  
a pine 30 ins diam bears S. 42° W. 20 lks marked 1/4 S BT




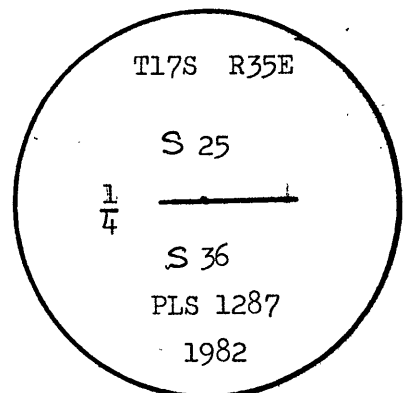
**Description of corner evidence found:**

Area has been heavily logged -- nothing found

**Description of monument and accessories established to perpetuate the original location of this corner:**

At the proportionate distance between adjacent corners I set a standard USFS corner monument, all aluminum, consisting of a 3" disk mounted on a 2 1/2x30" pipe with a flared base, buried 8" in the ground, and protruding 22" above the ground, surrounded by a mound of rock 4 ft in diameter by 20 inches high. Disk is stamped as shown. Set September 15, 1982, witnessed by Pedro Zabala and Mickey Walker.

No acceptable trees within 300 feet



Office of Surveyor County of Grant  
 State of Oregon, I hereby certify that the within instrument was filed in this office  
 for record on the 23 day of Nov, 1982  
Robert D. Smith by \_\_\_\_\_  
 (COUNTY OFFICIAL) (DEPUTY)